

The HIOW LRF perspective: Why is community resilience important to us?

Hampshire and the Isle of Wight - Local Resilience Forum



Speakers

Beth Richards

HCC Environmental Strategy Senior Project Officer

Laura Edwards

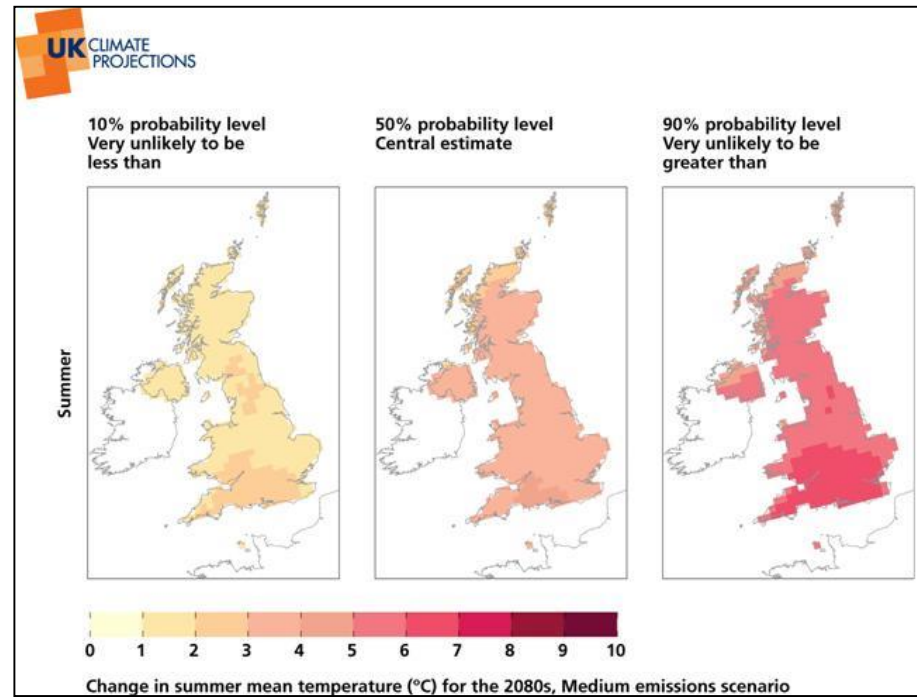
HIOW LRF Secretariat

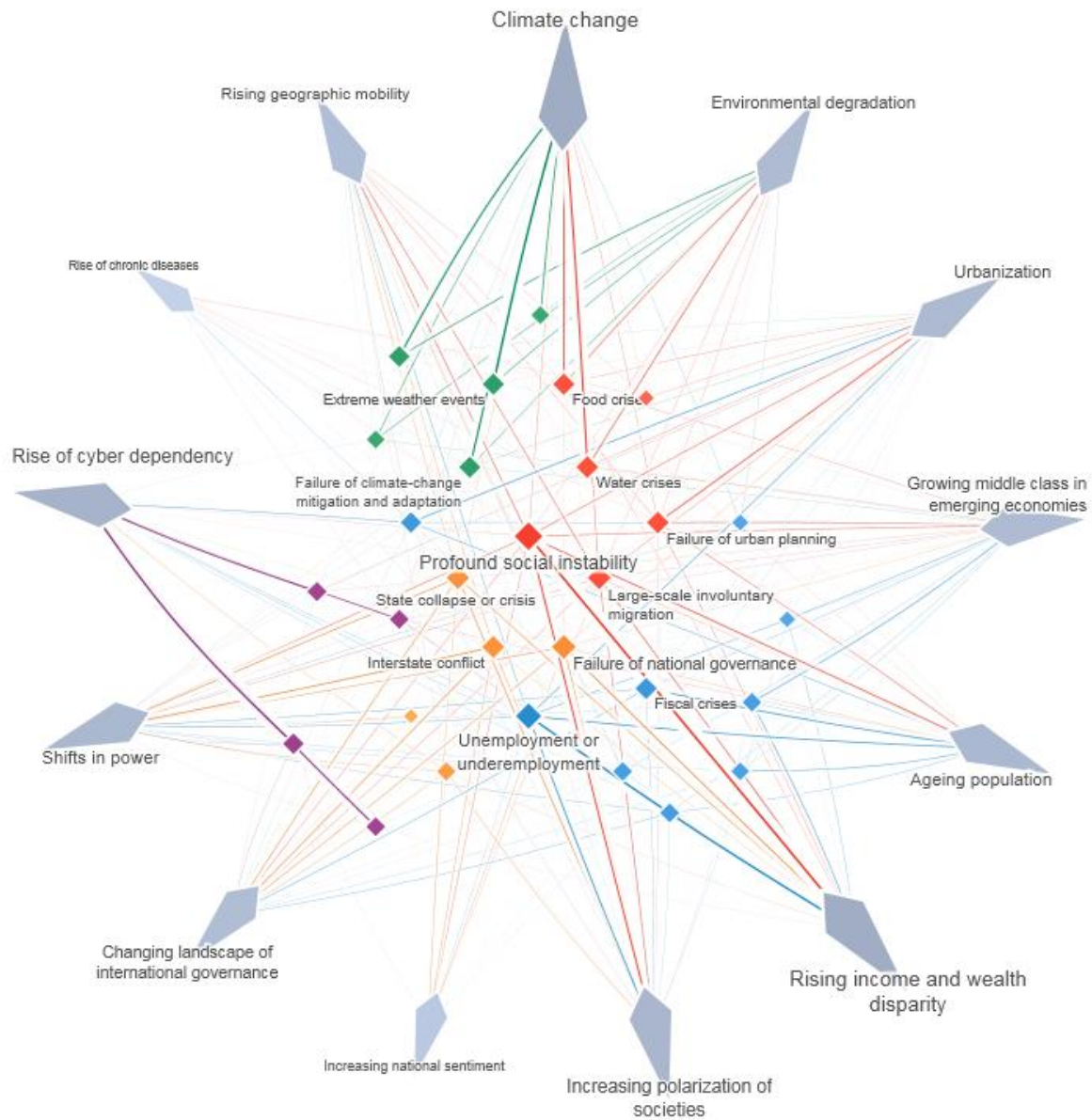
Dean Hodges

Hampshire Fire and Rescue Community Resilience



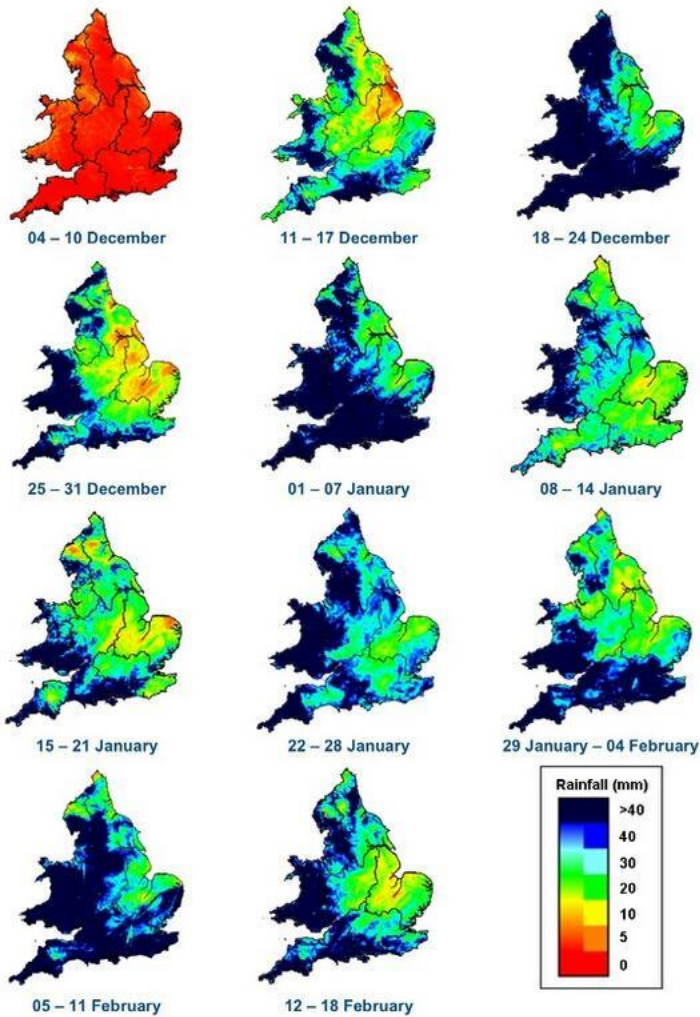
Community & Climate Resilience: Making the connections.





<http://reports.weforum.org/global-risks-2016/global-risks-landscape-2016/#trends>


Rain, rain, rain and more rain



➔ (left) Week by week
(Blue = more rain)

Record wettest winter

Rainfall 1 Dec - 25 Feb
% of 1981-2010 average



➔ Right = Whole event

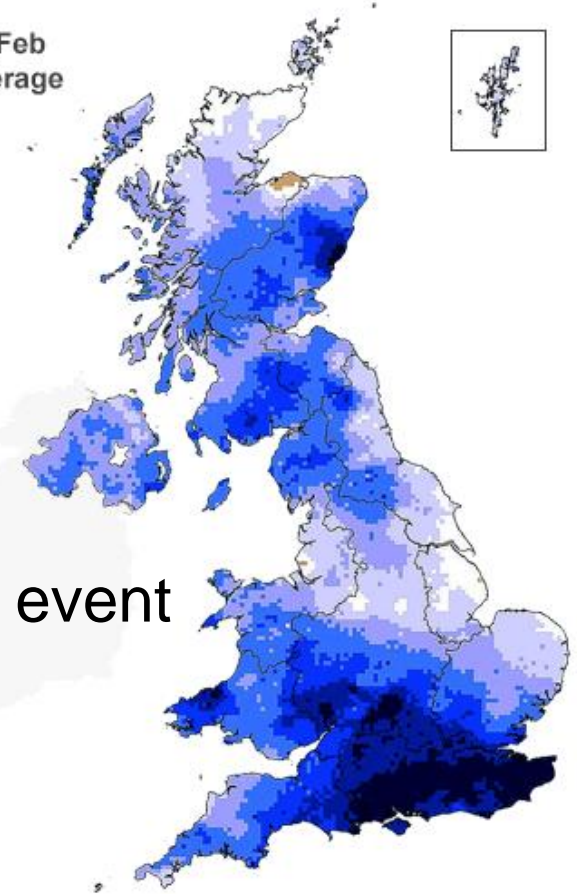


Figure 1: Weekly precipitation across England and Wales for the past eleven weeks. UKPP radar data (Source: Met Office © Crown Copyright, 2014). Note: Radar beam blockages in some regions may give anomalous totals in some areas.

Engagement



- Community Resilience themed day sponsored by SSE October 2014
- Portsmouth Winter Resilience Roadshow Dec 2015
- Number of Community plans written as a result
- Ongoing:
 - Clubs, parishes, Rotary, schools ..



Household Resilience




Household Resilience
prepare respond recover

Engagement events
Community reassurance

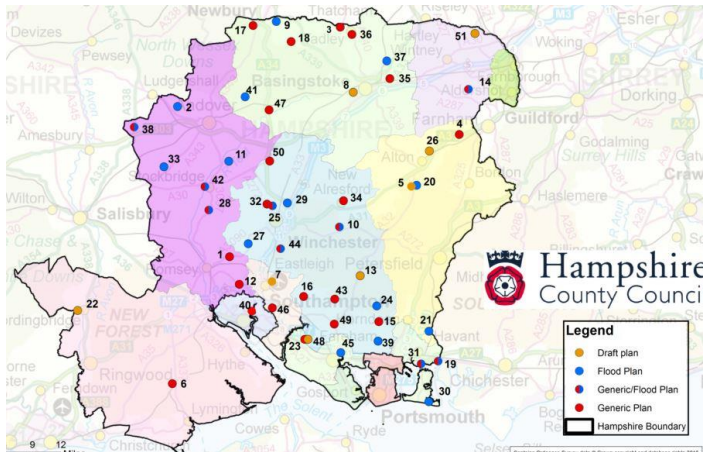
- Links to stay in touch
- Non-Emergency telephone numbers
- Household Contacts
- Relocation points for households
- Creating an Emergency Box
- Isolation Points.....
- 3 versions produced

Youth Engagement



- Resilience is now included as a core topic within Schools
- Susie The Child Minder books (funded by DEFRA) being used to educate Key Stage 1 & 2 Students
- Secondary education through parental/teacher involvement

Community Emergency Action Plans Jan' 2016



- 51 Community Emergency Action Plans in Hampshire
- 6 on the Isle of Wight
- Plans on Resilience Direct
- More plans in pipeline due to ongoing engagement
- Delivery group paper...

Hampshire and IoW LRF - Planning

- Basingstoke and Dean Borough Council
- East Hampshire District Council
- Eastleigh Borough Council
- Fareham Borough Council
- Gosport Borough Council
- Hart District Council
- Havant Borough Council
- Isle of Wight Council
- New Forest District Council
- Portsmouth City Council
- Rushmore Borough Council
- Southampton City Council
- Test Valley Borough Council
- Winchester area Community Emergency Plans

Existing Community Emergency plans

This is where Existing Community Emergency Plans are kept The Map document is also kept here which identifies where existing community plans are in Hampshire County Council.

The plans are provided here for partners to access. They should only be accessed and used for the purposes of emergency incidents as they have individuals home contacts within them. Partners should only use these plans to help support geographical communities experiencing emergency incidents and any use of them should be co-ordinated through the Response Working Group (RWG) or appropriate geographical Tactical Co-ordinating Group (TCG).

If you have any queries about the use of these plans please contact Jessica Rowlatt (Hampshire County Council) jessica.rowlatt@hants.gov.uk, Dean Hodges (Hampshire Fire and Rescue Service) dean.hodges@hantsfire.gov.uk or Julie James (Hampshire County Council) julie.james@hants.gov.uk

Name	Protective marking	Check in/out	Send alert	More
Community Resilience Map November 2015 (1.42MB)	Official - sensitive			
Community Resilience Map Reference Guide November 2015 (18KB)	Official - sensitive			

Download all

Add Files

Added by Laura Edwards, last edited by Jessica Rowlatt on Oct 16, 2015 14:01



Hampshire and the Isle of Wight
Local Resilience Forum

Testing of Plans

Table top scenario
Multi agency led
Injects to test response



St Denys initiative
Community led
Training sessions

Quarterly Schedule in Place

- Winchester;
 - 9 parishes
 - Multi agency input
 - Flooding, severe weather scenario
 - Safety awareness
 - Key messages
- 27th Feb next...
- HFRS Command assessments!



Enables signposting to
larger events

Communities can
shadow plan holders

Hambleton Case Study

Tuesday 28th January 2016





East Street

1994



2014



Resource and Financial Impacts

Impact to HFRS 1994

- Pre flooding:
 - No involvement
- During flooding:
 - Five week continuous attendance
 - 10 appliances, 5 Landrovers, 16 light portable pumps
 - Green goddess appliances and support personnel/
 - Estimated cost £309k

Impact to HFRS 2014

- Pre flooding:
 - Hours invested in education and guidance
- During flooding:
 - Attendance of stakeholder meetings
 - Support and safety advice
 - Youth education (school & pre school visits)
 - Emergency response on three occasions (£6,000)

Impacts of flooding

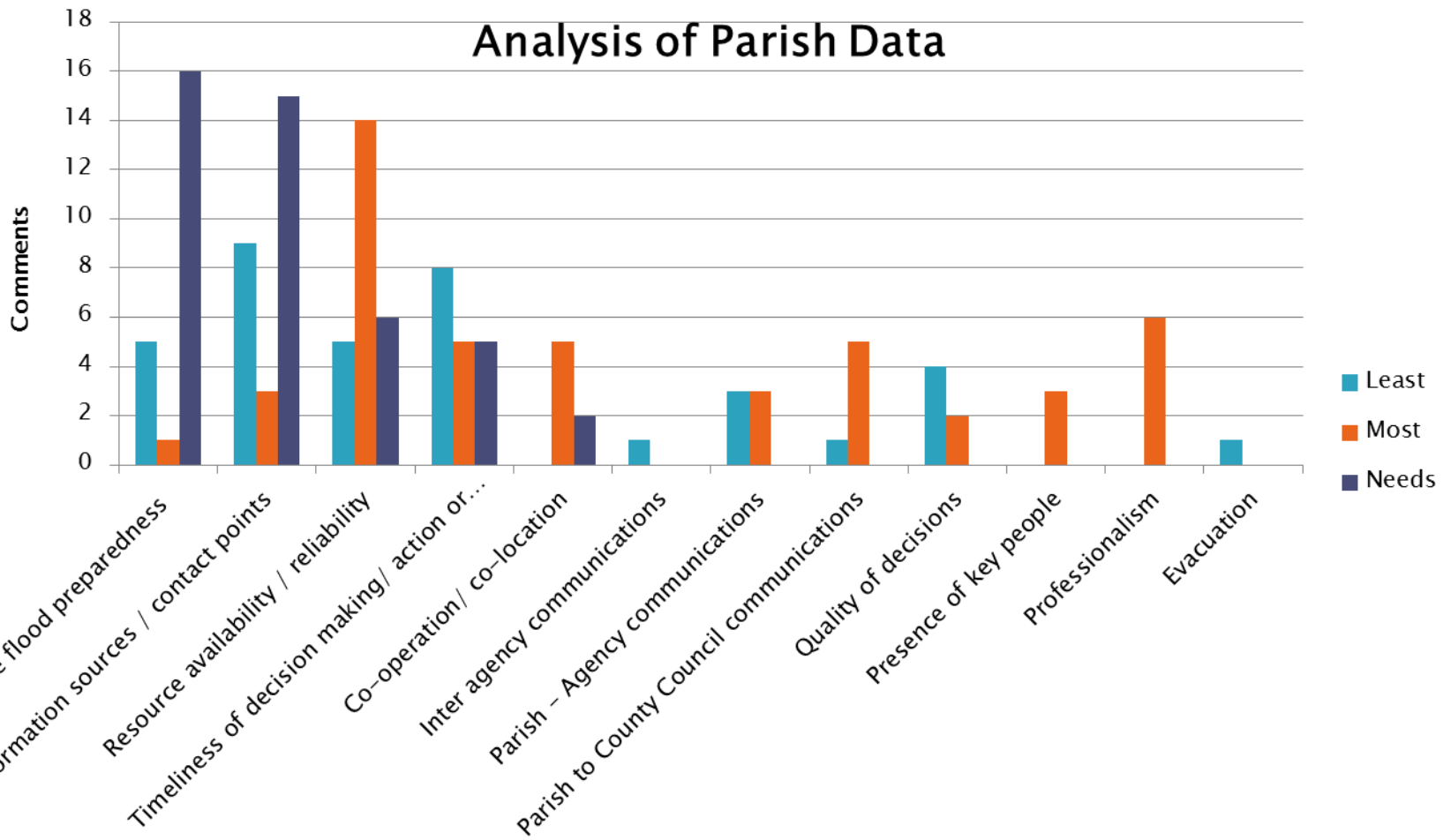
2000/1 Flooding

- 10,000 sandbags (military aid)
- Cost to village £1.1 million
- Properties flooded 120 (60 above cellar level)
- Properties uninhabitable 20
- Insurance claims £799,000
- Vacating homes £34,000

2013/14 Flooding

- 20,000 sandbags (community volunteers, ACSO's, council contractors)
- Properties flooded above cellar level - 17
- Properties uninhabitable 1

Analysis of Parish Data





Romsey
World of Water
Aquatic Super Centre

100% WATERPROOF & UNDESTRUCTIBLE
FOR ALL WEATHERS & ALL CLIMATES
FOR ALL TYPES OF PONDS & LANDSCAPING
WWW.ROMSEYVAULTS.CO.UK
01293 566666



Romsey
World of Water
Aquatic Super Centre

COLD WATER, TROPICAL & MARINE FISH
WATER GARDENING EQUIPMENT
PLANTS, PREFORMED PONDS & LANDSCAPING
REPTILES, PETS & FOOD
SEASONAL GIFT IDEAS
CAFÉ

www.romseyvaults.co.uk

