

OPEN FOR BUSINESS?



**FLOODS
DESTROY
DESTROY
BE PREPARED**



Making a business flood plan could help protect your property and livelihood

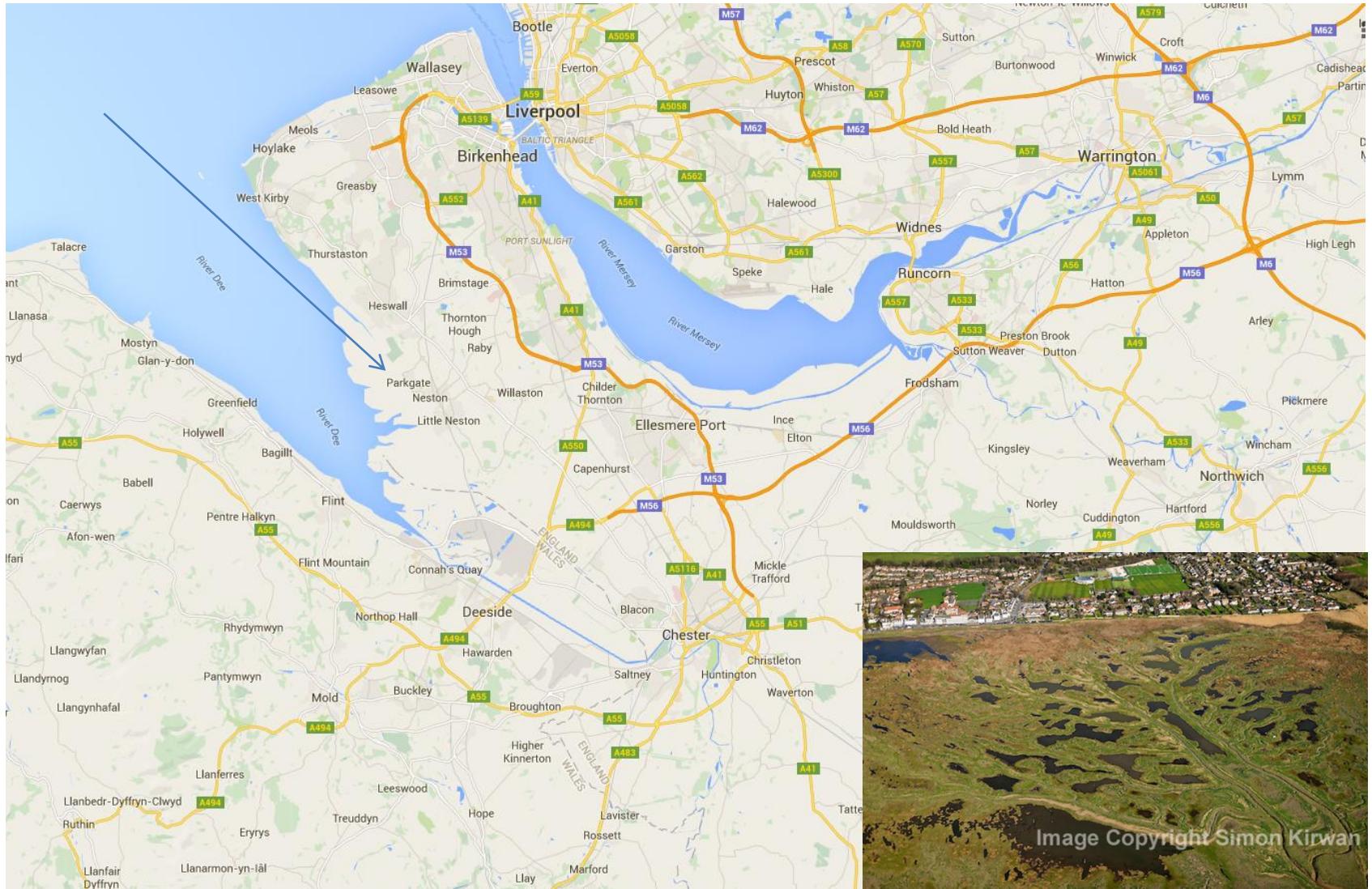
Parkgate Flood Resilience Planning: Cllr. Martin Barker, Cheshire West and Chester Council



Parkgate Society



Where is Parkgate



Seaside Town ?



Copyright: Richard Carter

Flooding is occasional, but we need to be prepared and reduce the risk



Map legend

Click on the map to see what Flood Zone (National Planning Policy Guidance definitions) the proposed development is in.

- Flood Map for Planning (Rivers and Sea) ⓘ
- Flood Zone 3
- Flood Zone 2
- Flood defences (Not all may be shown*)
- Areas benefiting from flood defences (Not all may be shown*)
- Main River Line ⓘ
- Main River Line
- Other national environmental organisations ⓘ
- Natural Resources Wales Area of responsibility
- Scottish Environment Protection Agency Area of responsibility

X: 327,998; Y: 378,363 at scale 1:10,000

Other maps ⓘ Data search ⓘ Text only version ⓘ



Current Flood Risk

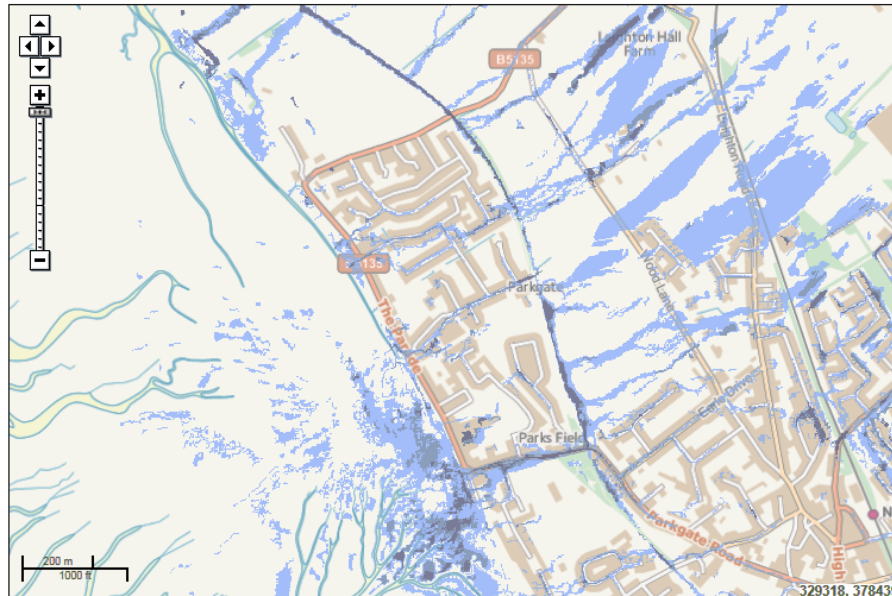
- Currently, much of the parade is in a Flood Zone 2, 3.
- History of Surface Water flooding
- Climate Change – increase in frequency and severity ?
- Aware of estuary flood risk
- Great concern about surface water behind The Parade up to the Wirralway
- Who is responsible?

Map legend

- Risk of Flooding from Surface Water
- High
- Medium
- Low
- Very Low
- Other national environmental organisations
- Natural Resources Wales Area of responsibility
- Scottish Environment Protection Agency Area of responsibility

Map of X: 327,998; Y: 378,362 at scale 1:10,000

Data search ⓘ



December 2013 floods



Action to date


- Group: CWAC Officers and Councillor, town Council, Friends of Parkgate Society, Traders
- Resilience Plan
- Meeting with Residents: Sept 2015
- Meeting with Stakeholders: Jan 2016
- Resilience Box
- Flood mitigation action
- Community awareness and preparation



Bernard took this on December 5th 2013.

Resilience Plan

- increases the short term resilience of the community during a weather related emergency.
- list of emergency contacts, telephone tree
- information on what to do in the event of an emergency
- support the emergency services
- encourage community participation in safeguarding resident's homes and local businesses.
- possible training to local residents and business owners



Current action: Seawall clearance



Resilience Box

- To be used before, during or after the emergency services have been contacted.
- Lockable grit bin sized container
- Key holders
- Located in the centre of Parkgate
- Contain a range of resources including: High Vis Jackets, Wind-Up Radios, Torches, Shovels, Silver Blankets, Gel Bags, Emergency Response Booklets and Advice



ARE YOU AT RISK?

**FLOODS
DESTROY
DESTROY
BE PREPARED**

Thank you:

Contact details:

Councillor Martin Barker

Cheshire West and Chester Council

Martin.Barker@cheshirewestandchester.gov.uk

